


Records on the catch of albacore in the North Pacific Ocean from the China longline fishery (2002-2011)

CHEN Yan, DAI Xiaojie, ZHU Jiangfeng

(College of Marine Sciences, Shanghai Ocean University, 999 Hucheng Huan Rd. Shanghai 201306, China)

Email: yanchen@shou.edu.cn



1. Introduction

North Pacific albacore are highly migratory species and these movements are influenced by ocean conditions. Seasonal movements have been observed, especially among juvenile fish, which move into temperate waters of the eastern and western Pacific Ocean in the spring and early summer and return to the central Pacific Ocean in the late fall and winter. Adults tend to be distributed more widely than juveniles and migrate to lower latitudes to spawn. The present report analyzed the spatial pattern of albacore in the North Pacific Ocean based on the China longline fishery data from 2004 to 2011.

2. Data source

We obtain the monthly fishery data of Chinese fishing boats with the assistant of the Chinese Ministry of Agriculture and the Distant Water Fisheries Branch of China Fisheries Association. Data presented in this report had been submitted to the WCPFC and IATTC.

3. Results

3.1 Total catch of albacore from 2002 to 2011

Total catch of albacore and the CPUE in the North Pacific Ocean from the China longline fishery from 2002 to 2011 are presented in Table 1 and Fig. 1. Catch of albacore of 2002 was 210.0 mt, varied between 453.3 and 665.3 mt from 2003 to 2006, the catch efforting was 26.0-47.3 kg/1000hooks. Much lower catch of albacore (76.6-184.9 mt) and CPUE values (3.9-18.9 kg/1000hooks) was recorded from 2007 to 2009. In 2010, the catch of albacore recovered to 906.5 mt, the CPUE values were 33.5 kg/1000hooks and 2.2 ind./1000hooks. And in 2011, significantly increased catch of albacore (2927.8 mt) and CPUE values (85.3 kg/1000hooks and 5.1 ind./1000hooks) was recorded.

3.2 Monthly catch of albacore at different latitude and longitude ranges in 2010

Catch and catch efforting of albacore in the North Pacific Ocean from the China longline fishery in 2010 was presented in table 2 at four different latitude levels: N0°-5°, N5°-10°, N10°-15°, and N15°-20°. At the latitude N0°-5°, the lowest catch of albacore (31.7 mt) as well as the lowest value of CUPE (4.0 kg/1000hooks, 0.2 ind./1000hooks) was recorded; highest catch of

¹This working paper was submitted to the ISC Albacore Working Group Intercessional Workshop, 19-26 March 2013, held at the College of Marine Sciences, Shanghai Ocean University, Shanghai, China. Document not to be cited without author's permission.

albacore (501.5 mt) was recorded at the latitude N5°-10° with the highest catch efforting (17,032.1 thousand hooks), the value of CPUE was moderate (29.3 kg/1000hooks, 1.8 ind./1000hooks). Although with lower catch efforting (1,147.1 and 839.0 thousand hooks, respectively) as well as lower catch (199.2 mt and 174.1 mt, respectively), higher values of CPUE were recorded at higher latitude N10°-15° (173.6 kg/1000hooks, 11.5ind./1000hooks) and N15°-20° (207.5 kg/1000hooks, 15.8 ind. /1000hooks). There was no fishery record at the latitude higher than N20°.

Annual variations on the monthly catch of albacore from the China longline fishery in 2010 at four latitude levels in the North Pacific Ocean, N0°-5°, N5°-10°, N10°-15°, and N15°-20°, was presented in Fig.2. Obvious changes can be observed in the zones of N5°-10° and N10°-15°, the catch of albacore from June to December was higher than that from January to May. Highly increased catch (114.1 mt, 7537ind.) was recorded in December at the latitude N5°-10°. However, there was no obvious annual tendency can be observed in the zones of N0°-5° and N15°-20°.

Catch of albacore from the China longline fishery in 2010 at different longitude ranges in the North Pacific Ocean was presented in Fig.3, the catching effort was presented in Fig.4. Catch of albacore was frequently recorded at the longitude range between W110° -150° at the latitude N5° -15° (Fig.3, b&c). At the latitude N5° -N10°, the catch of albacore was also frequently recorded at the longitude E155° -175°, whereas at the latitude N15° -N20°, the catch of albacore was only recorded at the longitude E150° -165°.

3.3 Monthly catch of albacore at different latitude and longitude ranges in 2011

Catch and catch efforting of albacore in the North Pacific Ocean from the China longline fishery in 2011 was presented in table 3 at four different latitude levels: N0°-5°, N5°-10°, N10°-15°, and N15°-35°. At the latitude N0°-5° and N5°-10°, higher catch efforting (12,591,903 and 18,298,433 hooks, respectively) as well as higher catch (825.8 mt and 1420.2 mt, respectively) was recorded, the CPUE values varied at 65.6-77.6 kg/1000hooks and 3.5-4.8ind. /1000hooks. At the higher latitude N10°-15° and N15°-35°, lower catch efforting (3,264,790 and 151,300 hooks, respectively) as well as lower catch (567.9 mt and 113.9 mt, respectively) was recorded,

¹This working paper was submitted to the ISC Albacore Working Group Intercessional Workshop, 19-26 March 2013, held at the College of Marine Sciences, Shanghai Ocean University, Shanghai, China. Document not to be cited without author's permission.

however, the CPUE values were much higher, varied at 173.9-752.8 kg/1000hooks and 11.5-39.9ind. /1000hooks.

Annual variations on the monthly catch of albacore from the China longline fishery in 2011 at four latitude levels in the North Pacific Ocean, N0°-5°, N5°-10°, N10°-15°, and N15°-35°, was presented in Fig.5. Highly increased catch was recorded in February at the latitude N10°-15° (320.7mt, 21472ind.), in May at the latitude N0°-5° (228.9 mt, 11315ind.), and in December at the latitude N5°-10° (288.2, 18458ind.). However, there is no obvious annual tendency can be observed at all the latitude levels.

Catch of albacore from the China longline fishery in 2011 at different longitude ranges in the North Pacific Ocean was presented in Fig.6, the catching effort was presented in Fig.7. At the latitude N0° -10° , catch of albacore was recorded at almost all the longitude zones in the North Pacific Ocean, (Fig.5, c&d). A suddenly increased catch of albacore (320.6 mt) was observed at the longitude W170° -175° , latitude N10° -15° from a single month (Fig.5, b).

Tab. 1 Total catch of albacore and the CPUE in the North Pacific Ocean from the China longline fishery from 2004 to 2011.

Year	Hooks (x1000)	Weight (mt)	Number	CPUE	
				kg/1000hooks	ind./1000hooks
2002	13,357.4	210.0	-	15.7	-
2003	21,682.4	643.1	-	29.7	-
2004	19,362.0	504.2	-	26.0	-
2005	9,764.5	453.3	-	46.4	-
2006	14,054.5	665.3	-	47.3	-
2007	7,043.3	132.8	-	18.9	-
2008	12,143.8	184.9	8,701	15.2	0.7
2009	19,325.4	76.6	5,167	4.0	0.3
2010	27,047.6	906.5	58,675	33.5	2.2
2011	34,306.4	2927.8	175,925	85.3	5.1

Tab. 2 Catch of albacore and the CPUE at different latitude in the North Pacific Ocean from the China longline fishery in 2010.

Latitude	Hooks (x1000)	Weight (Mt)	Number	CPUE	
				kg/1000hooks	ind./1000hooks
N0°-5°	7,951.4	31.7	1,814	4.0	0.2
N5°-10°	17,032.1	501.5	30,354	29.3	1.8
N10°-15°	1,147.1	199.2	13,235	173.6	11.5
N15°-20°	839.0	174.1	13,272	207.5	15.8

Tab. 3 Catch of albacore and the CPUE at different latitude in the North Pacific Ocean from the China longline fishery in 2011.

Latitude	Hooks	Weight (Mt)	Number	CPUE	
				kg/1000hooks	ind./1000hooks
N0°-5°	12,591,903	825.8	43,746	65.6	3.5
N5°-10°	18,298,433	1420.2	88,558	77.6	4.8
N10°-15°	3,264,790	567.9	37,589	173.9	11.5
N15°-35°	151,300	113.9	6,032	752.8	39.9

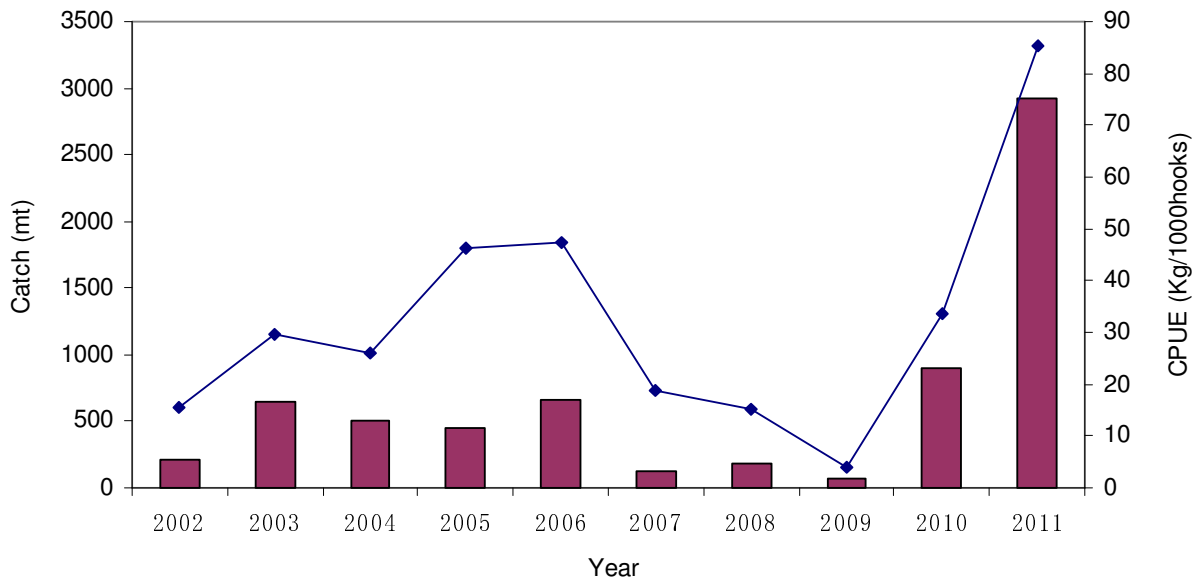


Fig. 1 Total catch and CPUE of albacore in the North Pacific Ocean from the China longline fishery (2002-2011)

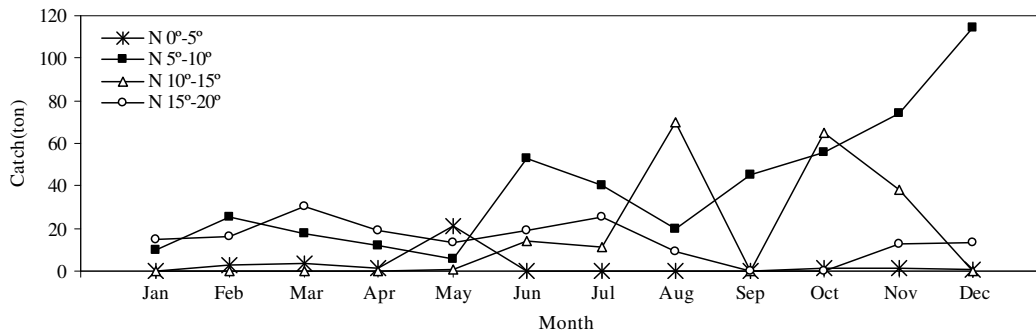


Fig. 2 Annual variations on the monthly catch of albacore from the China longline fishery in 2010 at four latitude levels in the North Pacific Ocean.

¹This working paper was submitted to the ISC Albacore Working Group Intercessional Workshop, 19-26 March 2013, held at the College of Marine Sciences, Shanghai Ocean University, Shanghai, China. Document not to be cited without author's permission.

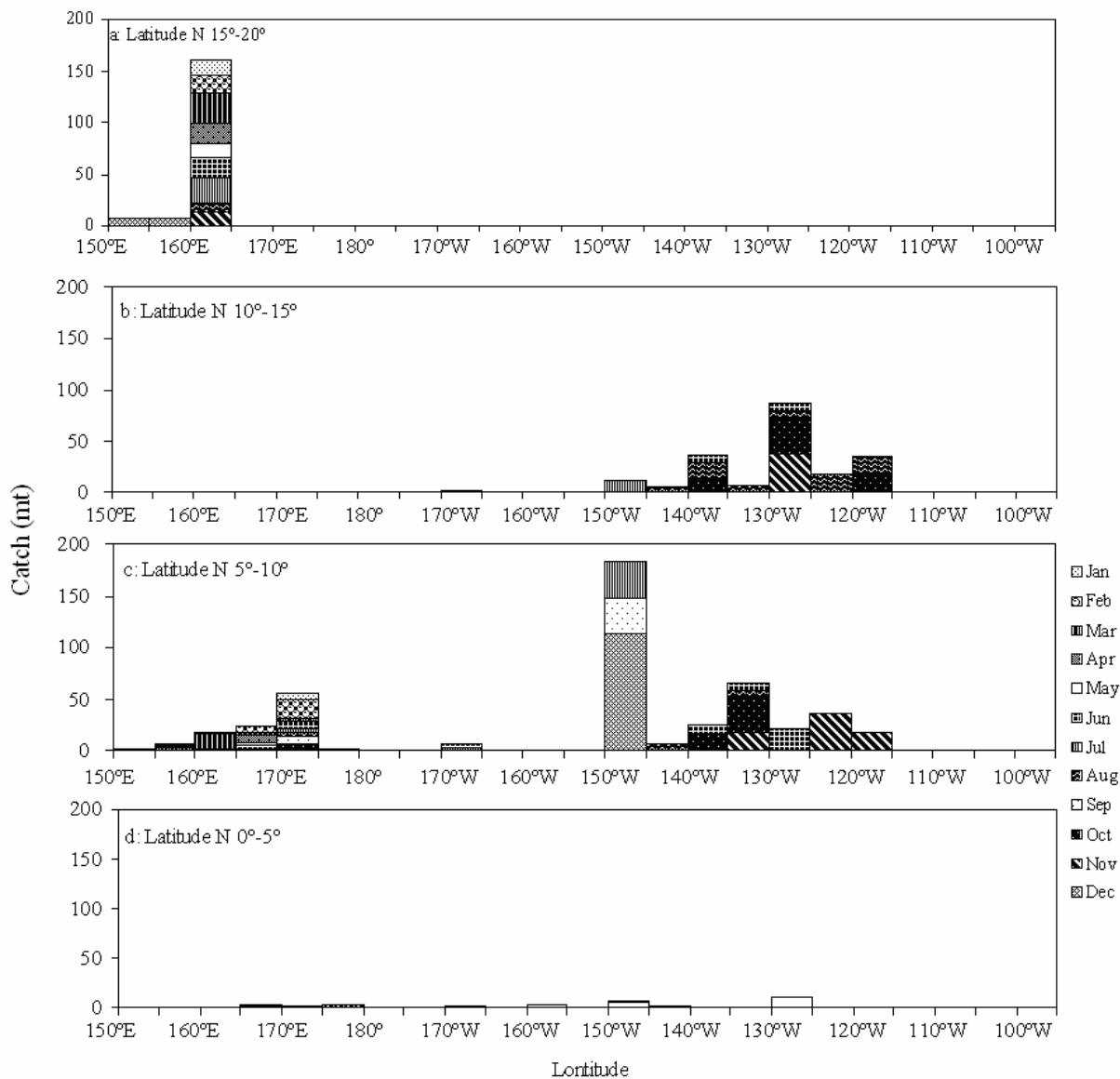


Fig. 3 Catch of albacore from the China longline fishery in 2010 at different longitude ranges in the North Pacific Ocean, a) catch at latitude N15-20°; b) catch at latitude N10-15°; c) catch at latitude N5° -10°; d) catch at latitude N0-5°.

¹This working paper was submitted to the ISC Albacore Working Group Intercessional Workshop, 19-26 March 2013, held at the College of Marine Sciences, Shanghai Ocean University, Shanghai, China. Document not to be cited without author's permission.

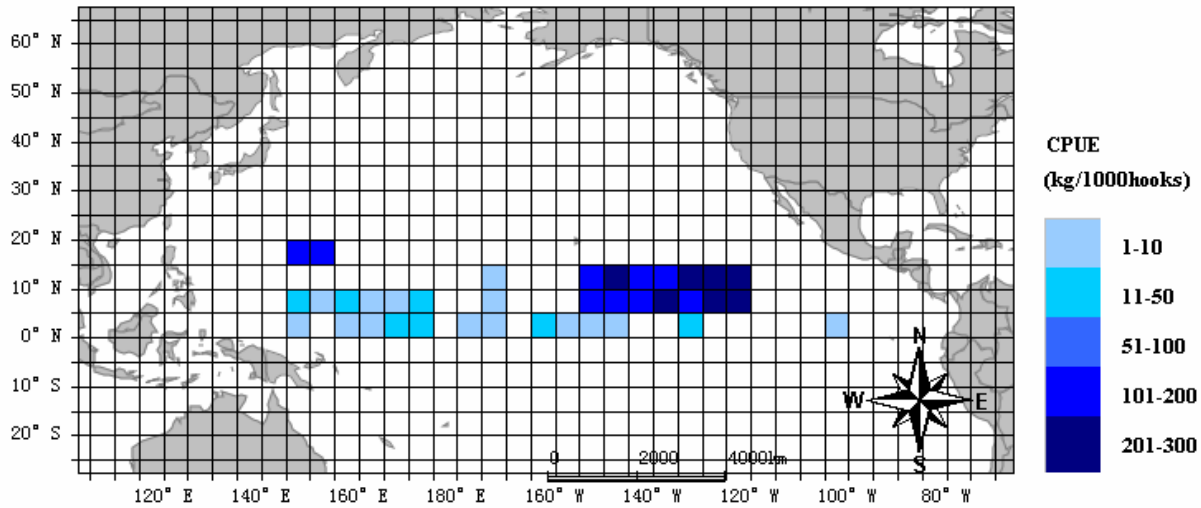


Fig. 4 Catching effort of albacore from the China longline fishery in 2010 in the North Pacific Ocean.

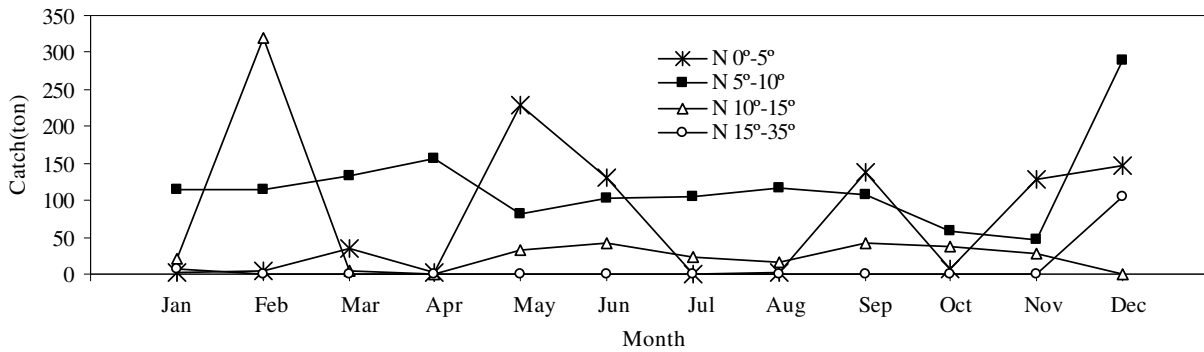


Fig. 5 Annual variations on the monthly catch of albacore from the China longline fishery in 2011 at four latitude levels in the North Pacific Ocean.

¹This working paper was submitted to the ISC Albacore Working Group Intercessional Workshop, 19-26 March 2013, held at the College of Marine Sciences, Shanghai Ocean University, Shanghai, China. Document not to be cited without author's permission.

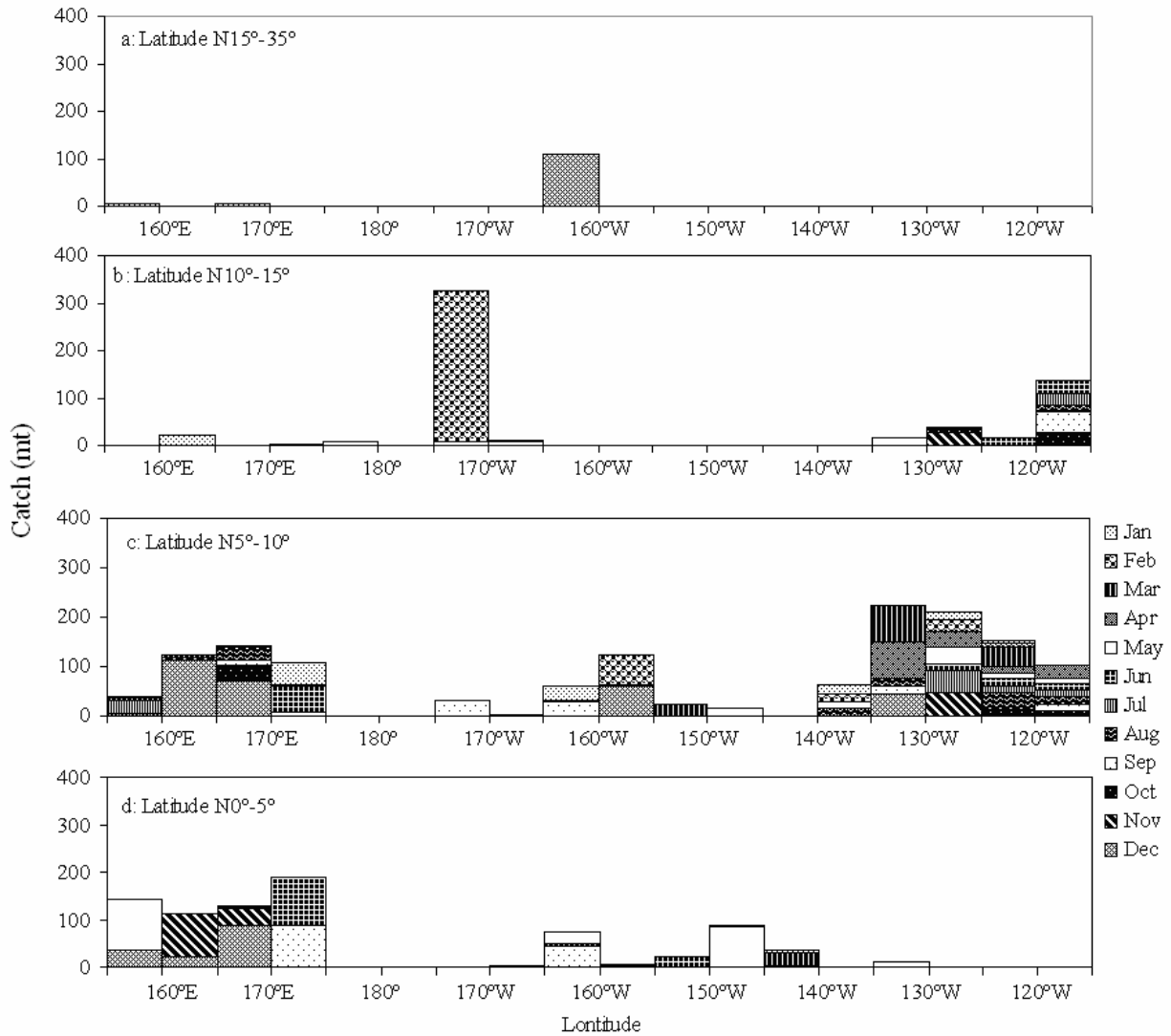


Fig. 6 Monthly catch of albacore from the China longline fishery in 2011 at different longitude ranges, a) catch at latitude N15-35°; b) catch at latitude N10-15°; c) catch at latitude N5-10°; d) catch at latitude N0-5°.

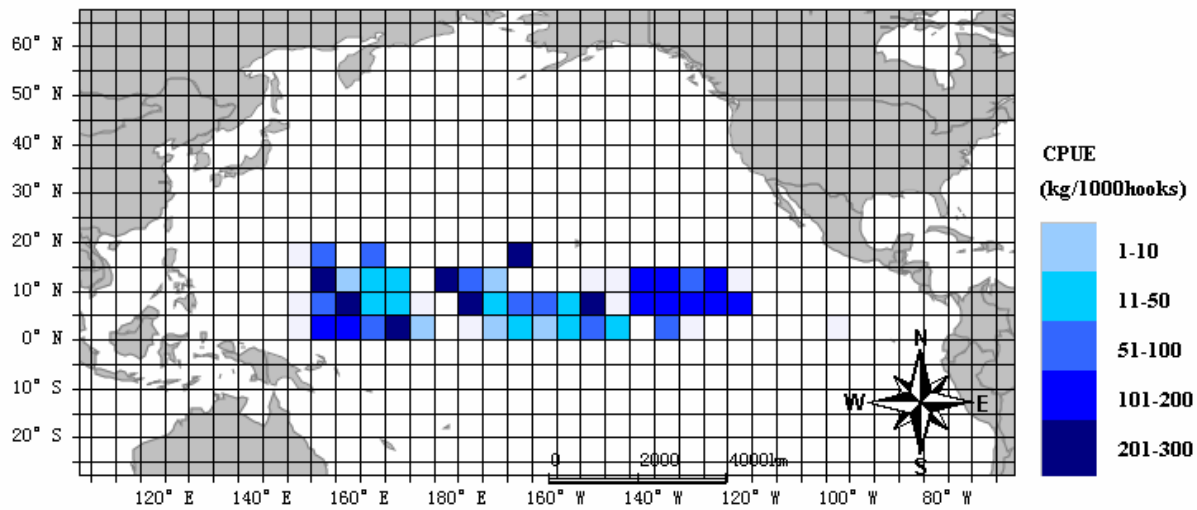


Fig. 7 Catching effort of albacore from the China longline fishery in 2010 in the North Pacific Ocean.

¹This working paper was submitted to the ISC Albacore Working Group Intercessional Workshop, 19-26 March 2013, held at the College of Marine Sciences, Shanghai Ocean University, Shanghai, China. Document not to be cited without author's permission.